






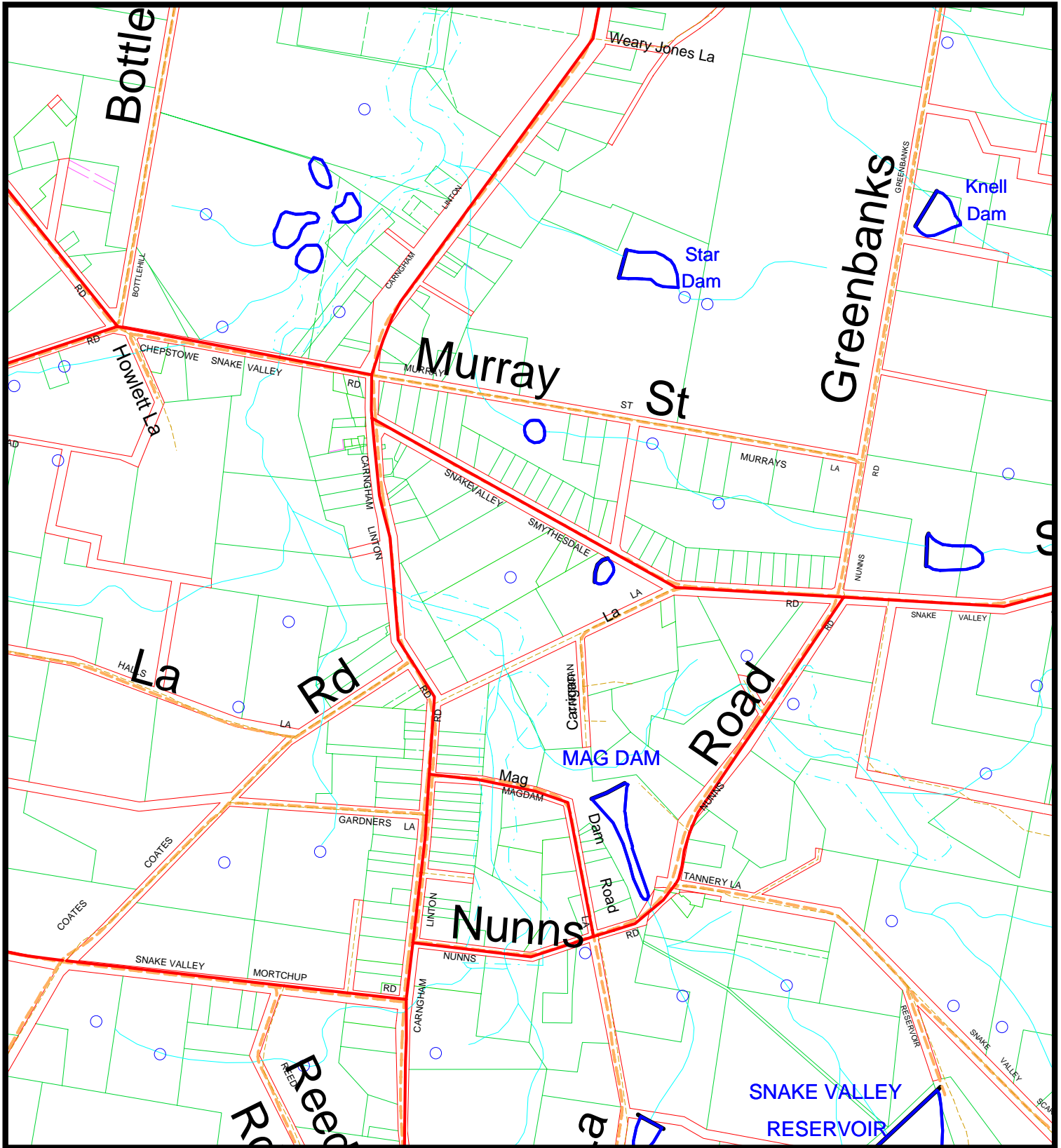
Scale: 1:300,000

Pyrenees Shire Emergency Management Plan

-  Contour
-  Highway
-  Main Road
-  Local Sealed Road
-  Local Gravel Road



Snake Valley Township



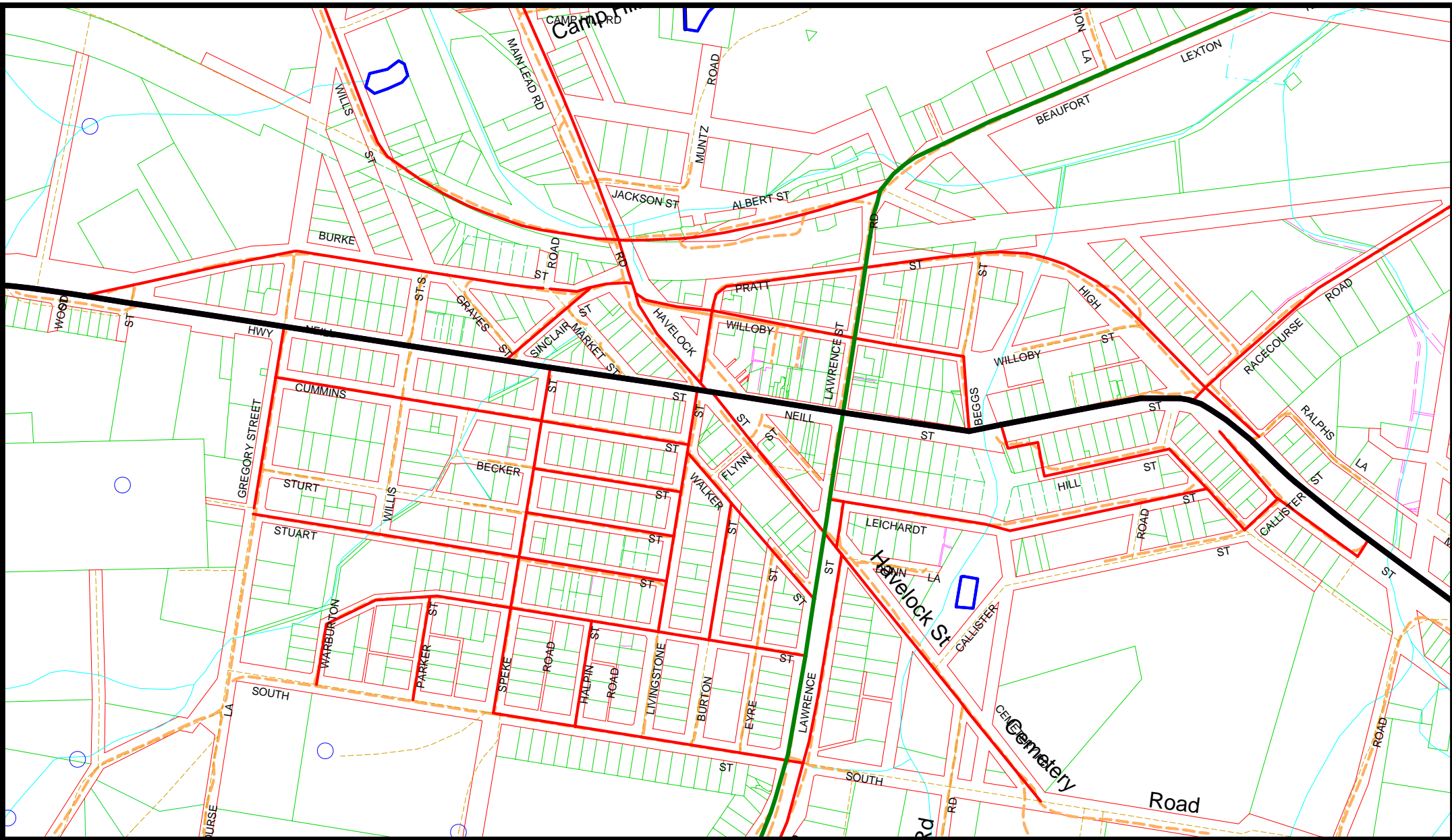
-300 0 300 600 900



Meters

Scale: 1:15,000





-300 0 300 600 900



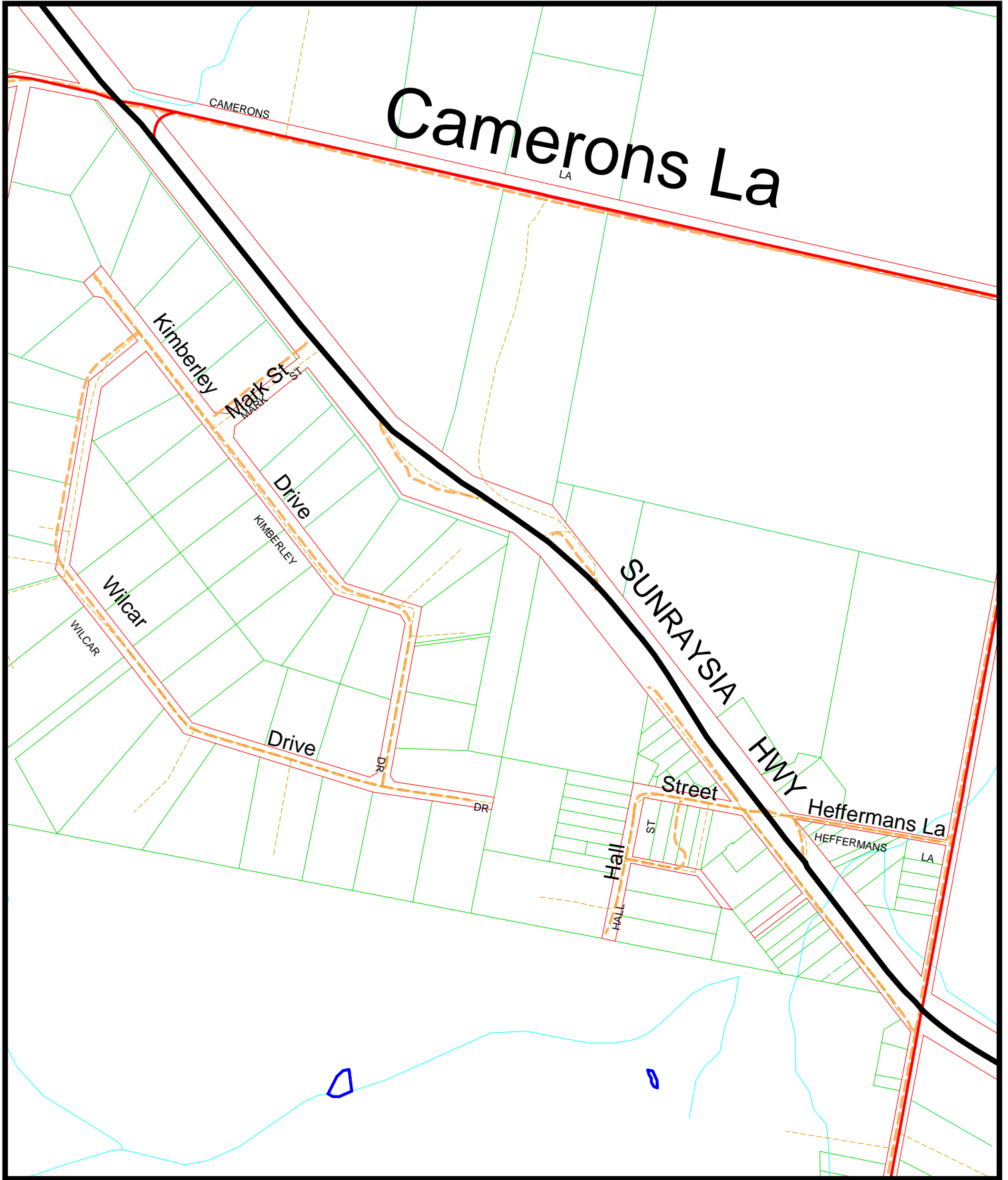
Meters

Scale: 1:15,000

Beaufort Township



Waubra Township



-200 0 200 400 600

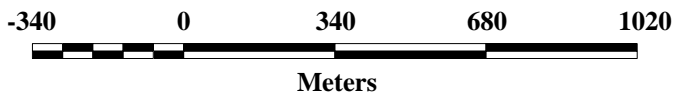
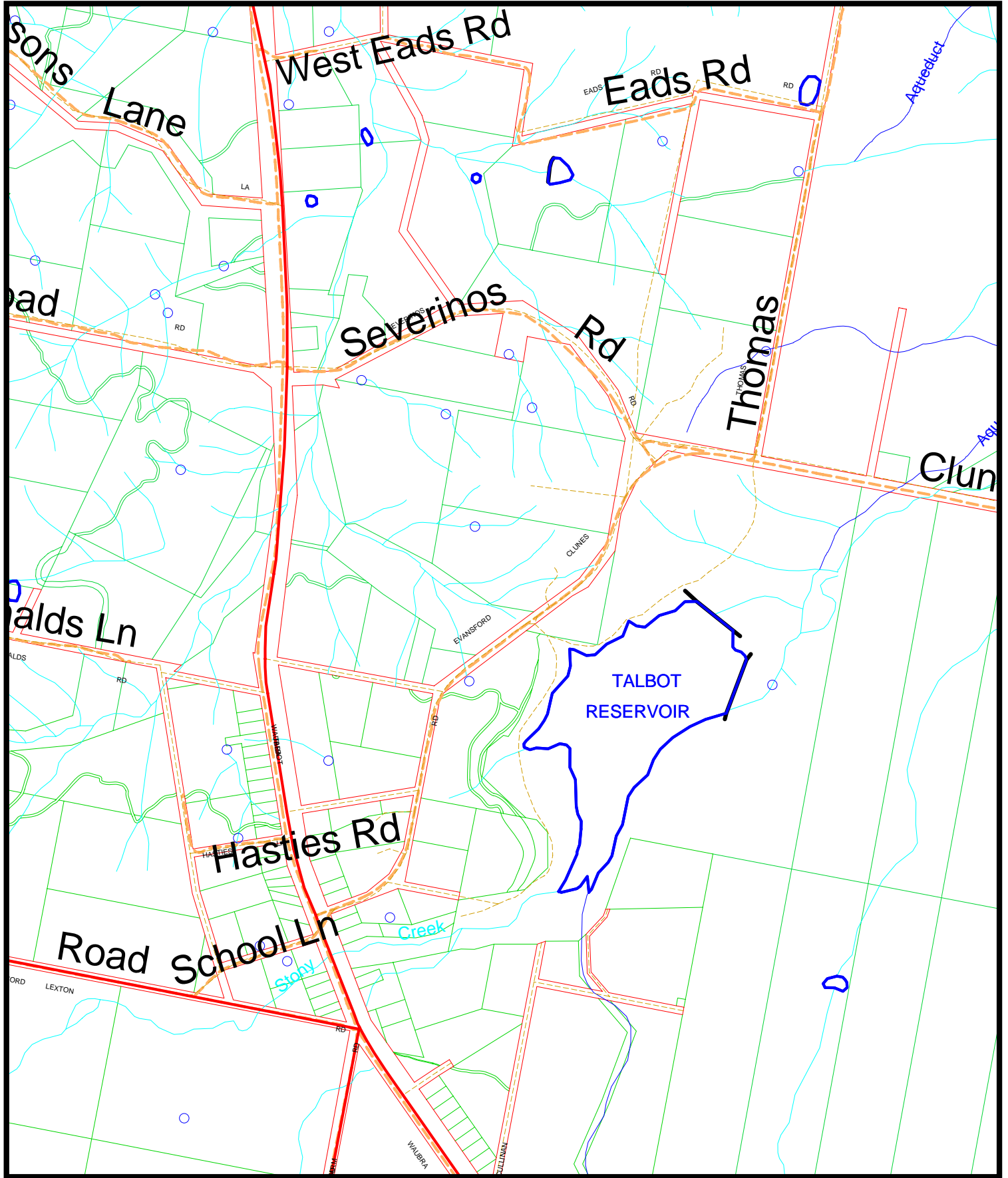


Meters

Scale: 1:10,000



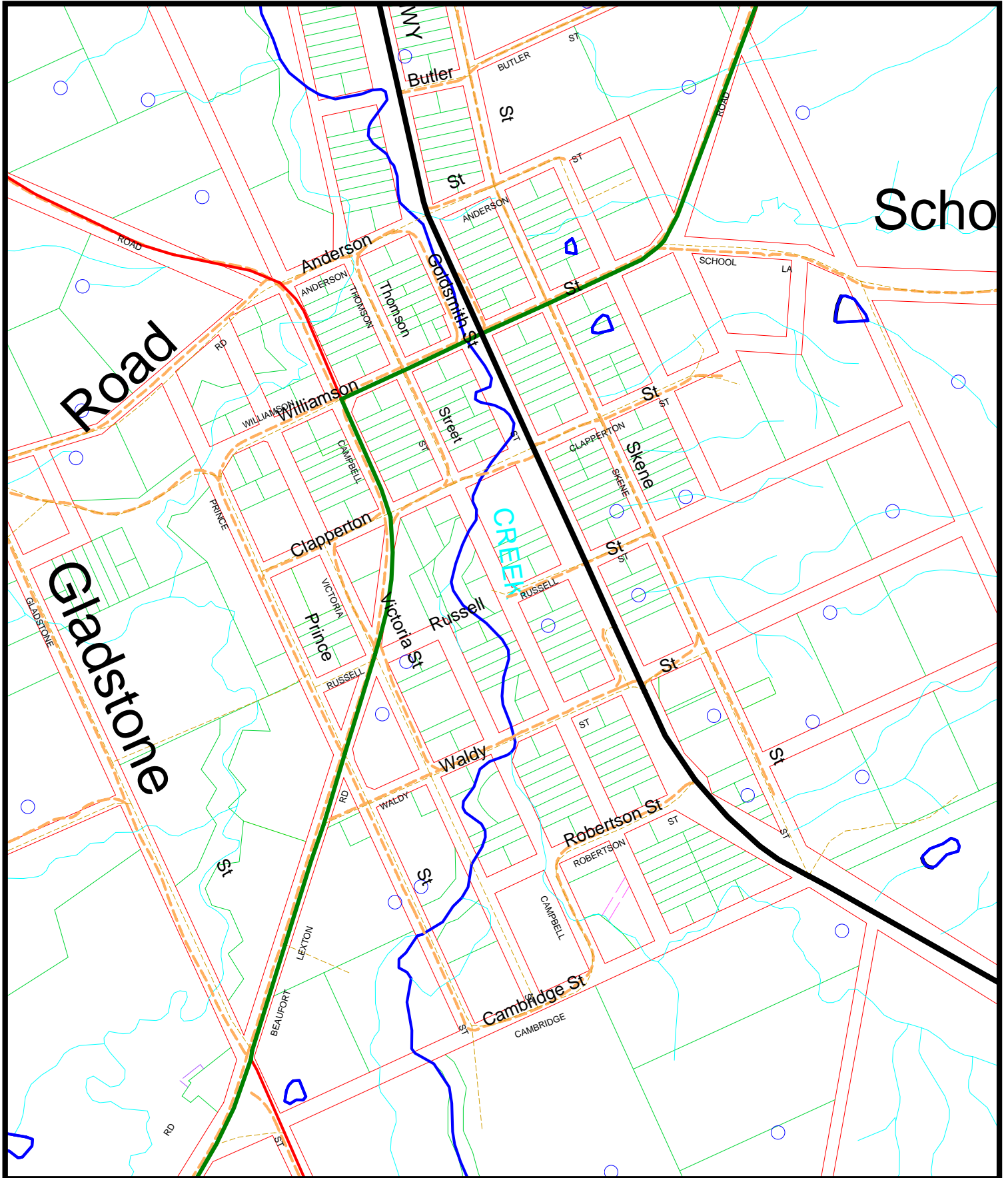
Evansford Township



Scale: 1:17,000



Lexton Township



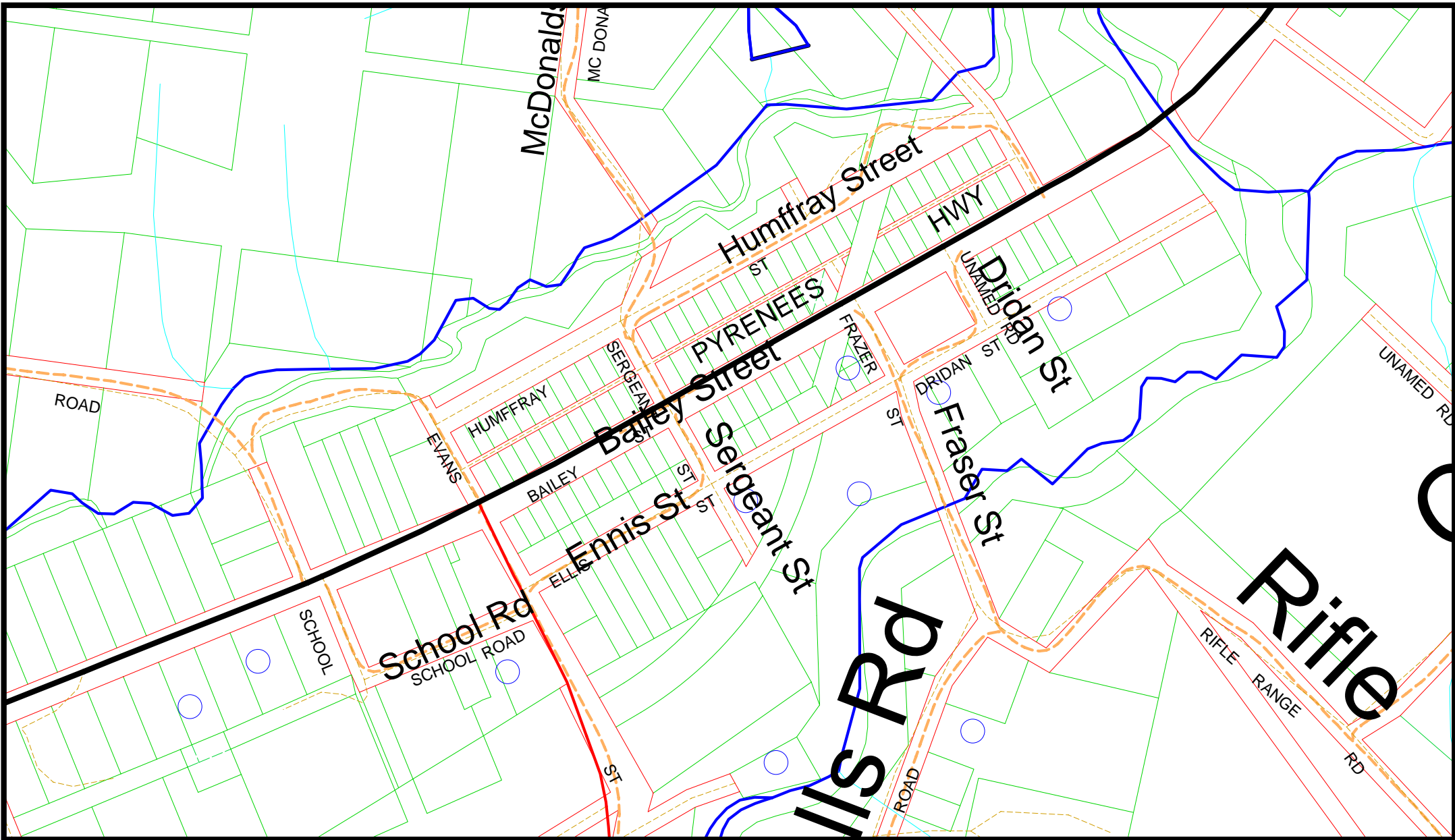
-240 0 240 480 720



Meters

Scale: 1:12,000





-200 0 200 400 600



Meters

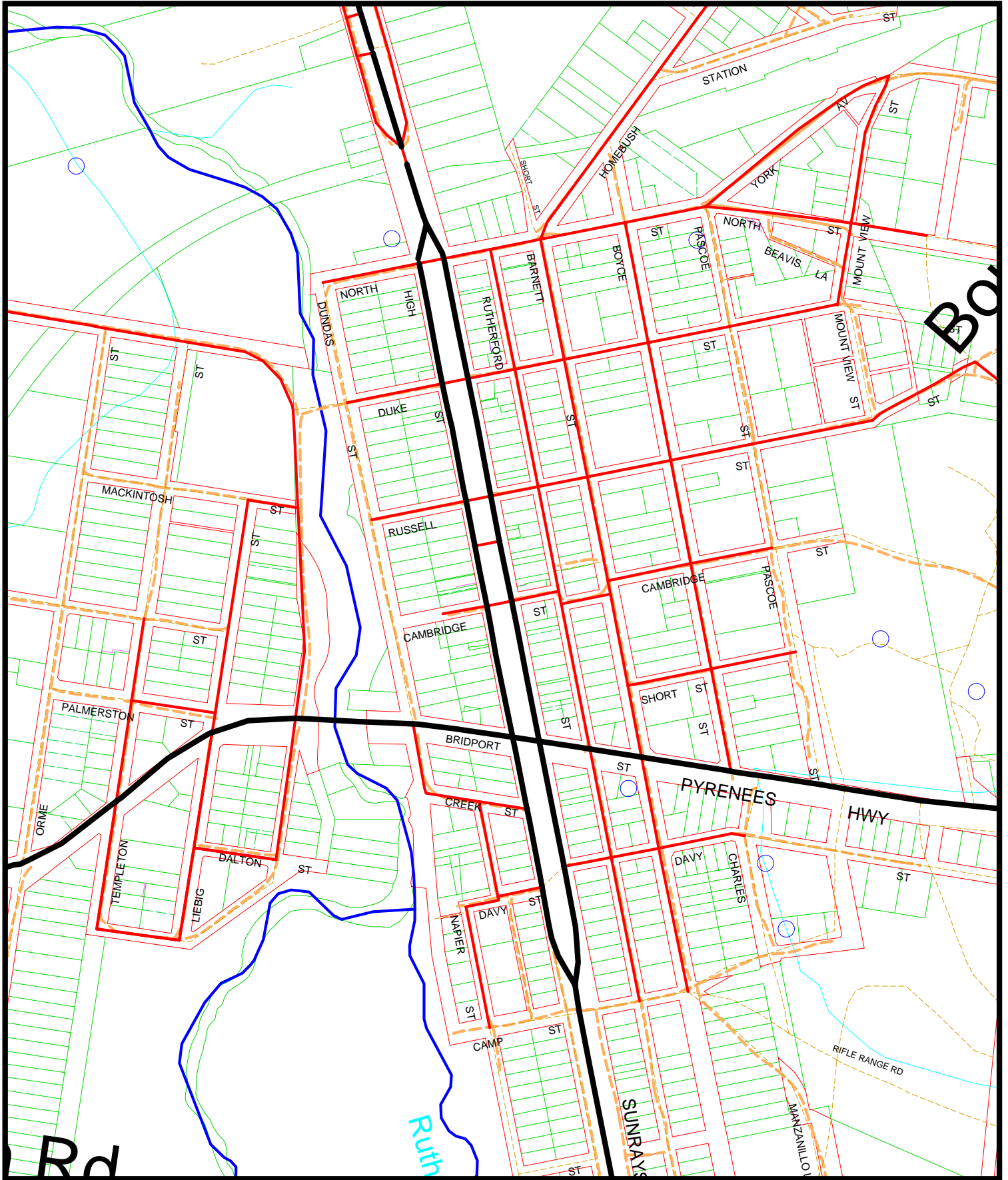
Scale: 1:10,000

Amfitheatre Township

PYRENEES
SHIRE



Avoca Township



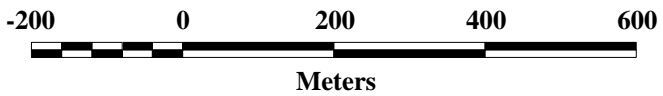
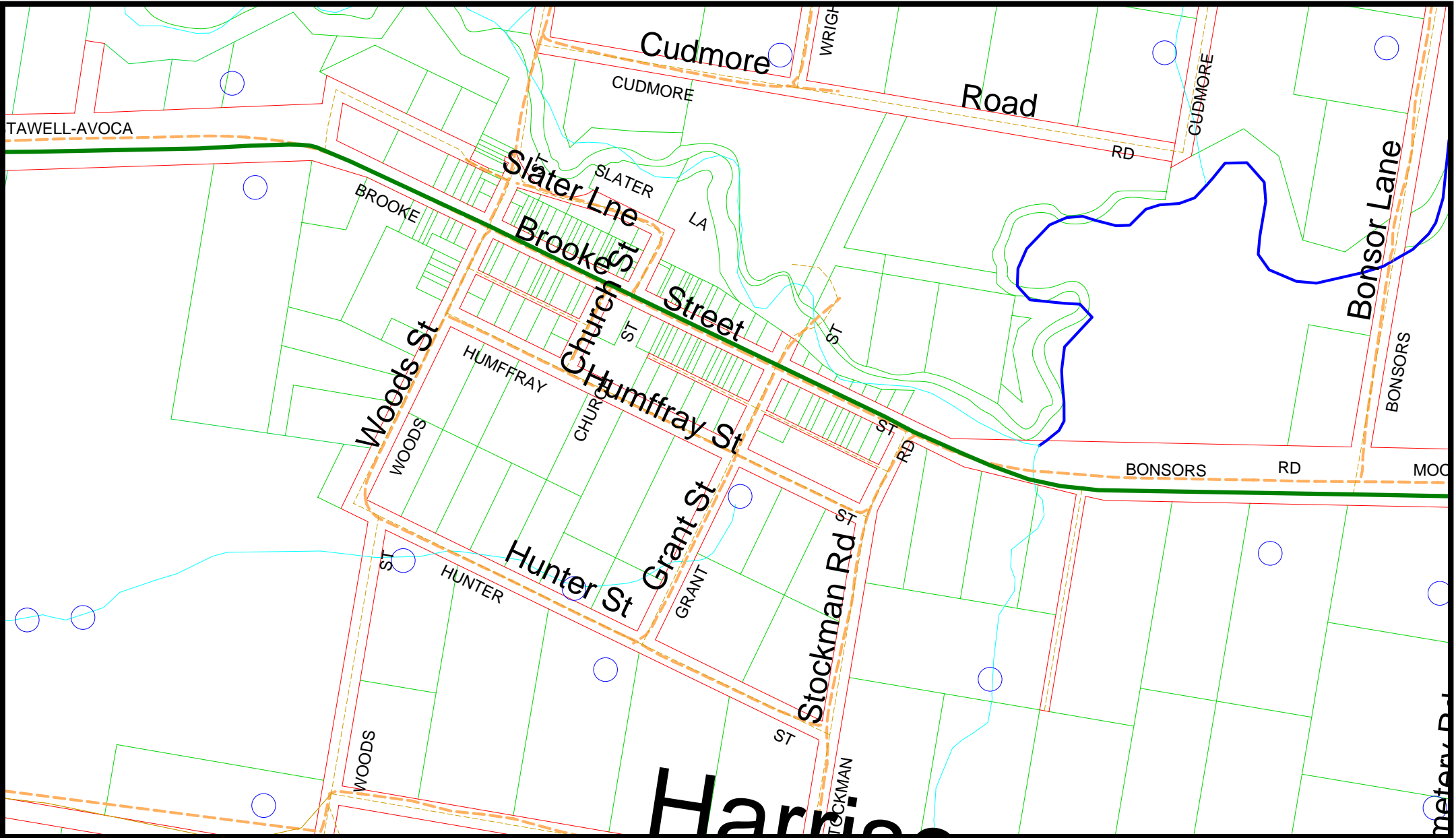
-200 0 200 400 600



Meters

Scale: 1:10,000



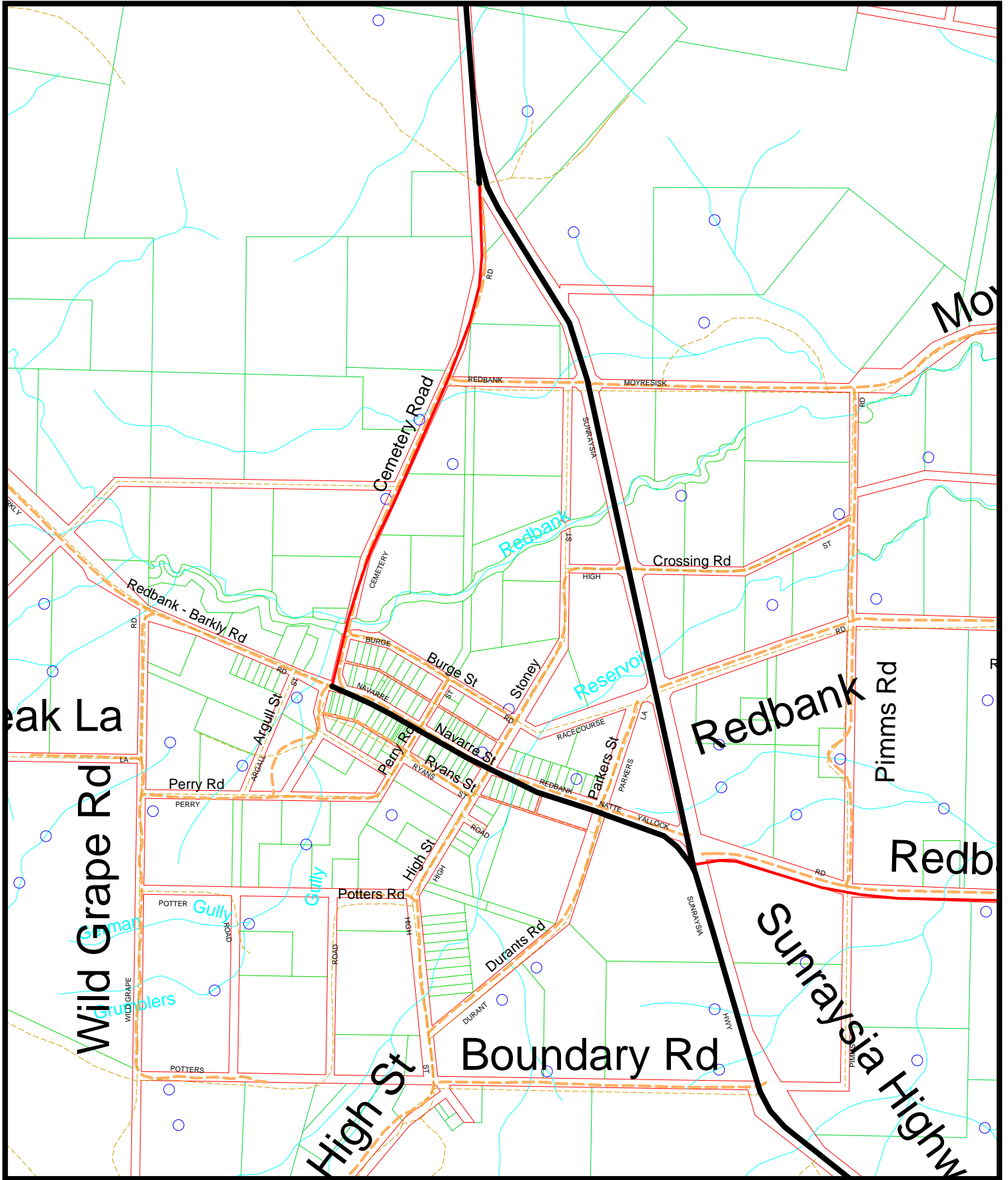


Scale: 1:10,000

Moonambel Township



Redbank Township



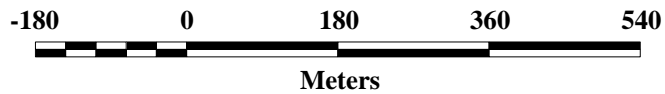
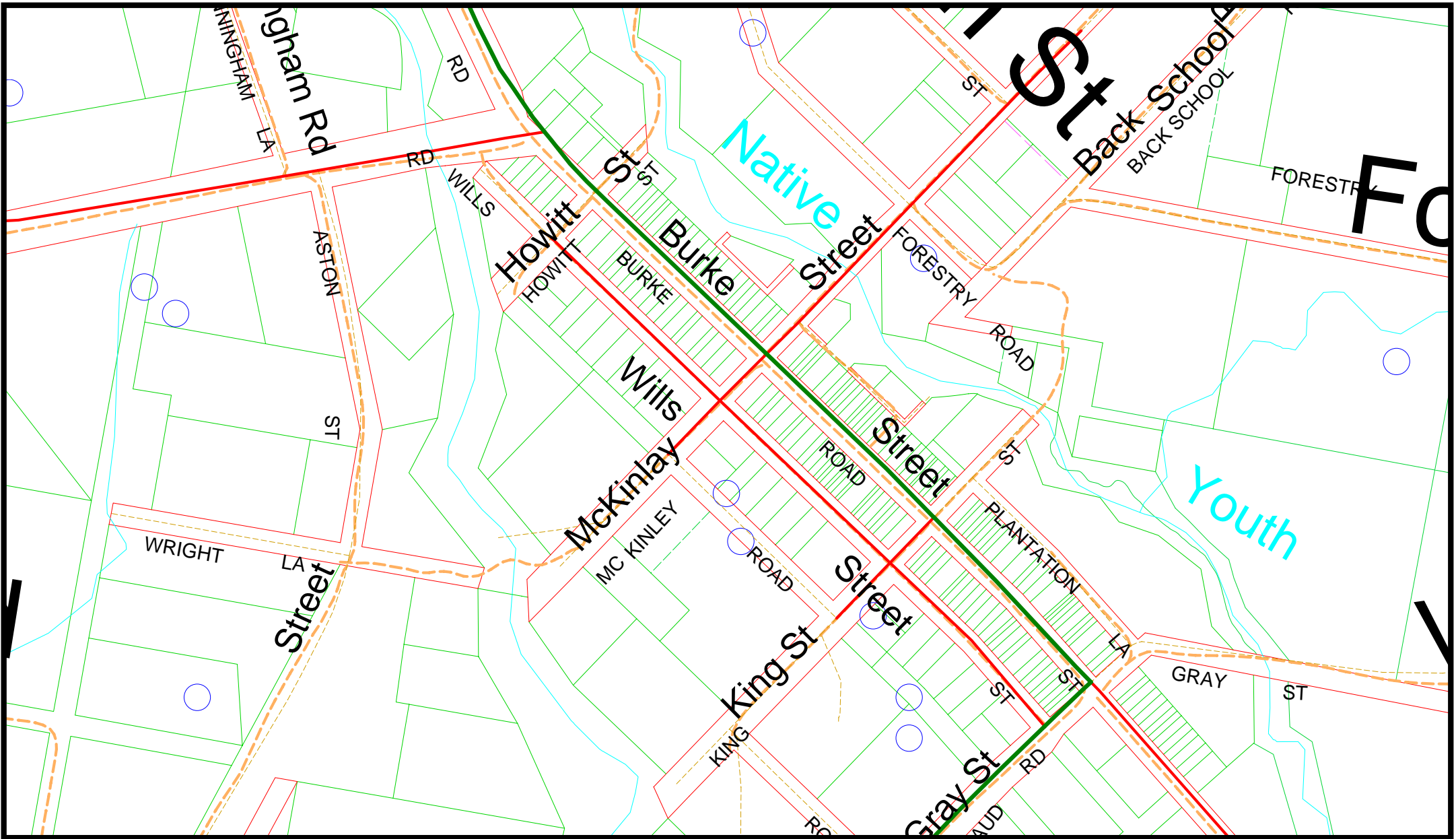
-300 0 300 600 900



Meters

Scale: 1:15,000

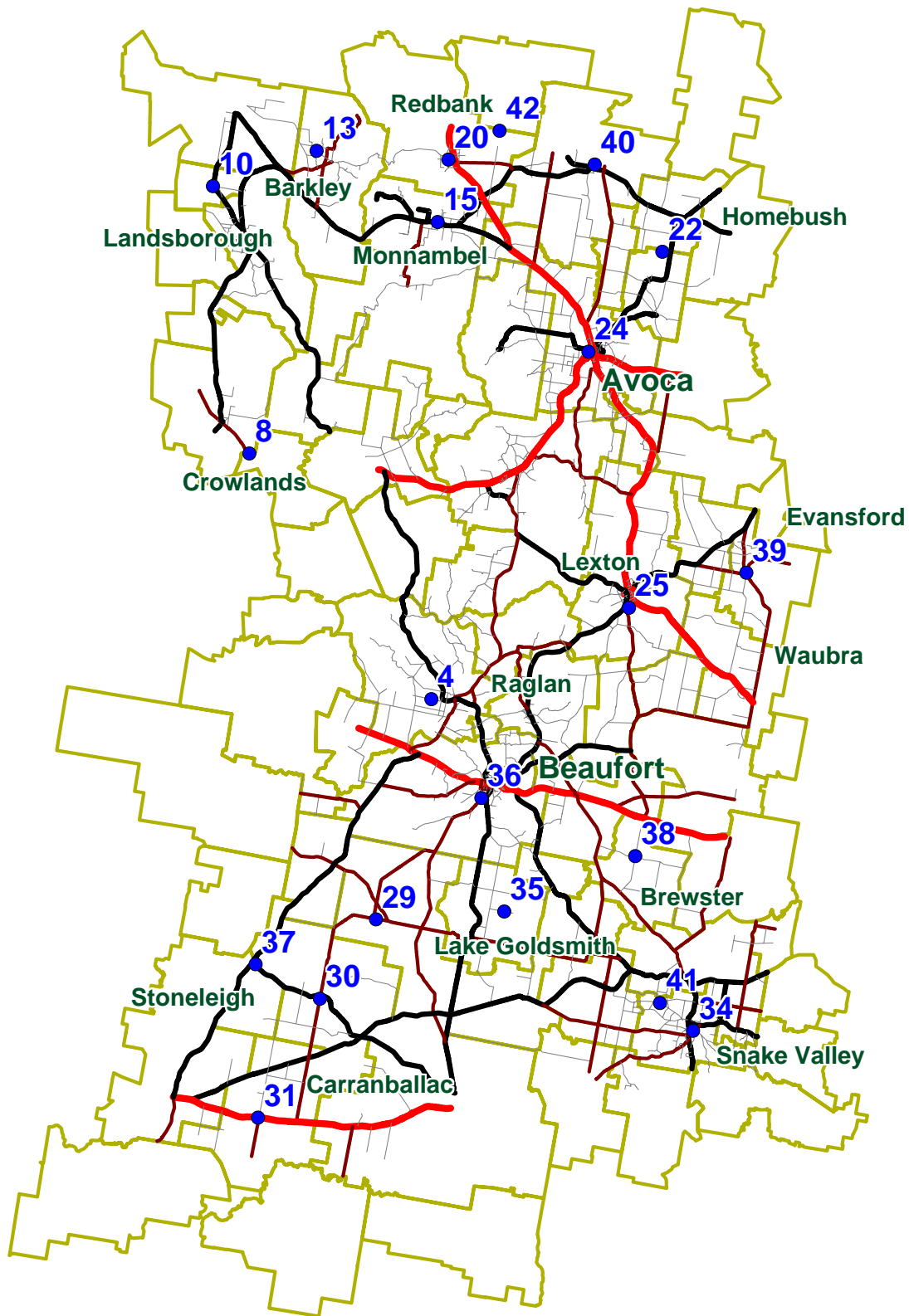




Scale: 1:9,000

Landsborough Township





Pyrenees Shire Emergency Water Sources

For Information about these Bores,
Please contact the Pyrenees Shire Council on 53 491 100

Updated on: 15th July 2010
Created by: Damien Day, Pyrenees Shire